

## **Red Mt (5890' & 5880')**

### **Salmon la Sac**

**Feb 13, 2011**

Sunshine and powder in the east, high clouds at 2:00, spring like

Sunrise 7:14, Sunset 5:22

*Carla, Nikolai, Tom, Janet, Jasper & Franklin*

Four days in the mountains in a row. Getting back Saturday a message of an idea... A [TR on NWHikers](#) last week mentioned they wished they had skis. So, lack of motivation to design our own trip we copied theirs. Maybe good due to a truly not so sweet weather report we decided to head east in the morning. When the weather is crap... head east. Well, stars were out in the early morning so I drove with a smile thinking sunshine and was not disappointed. Looking like a short trip so a leisure start. Buzzed from the last three days of good skiing I was looking forward to some adventure –and the sunshine... Not sure if it helped but I rented and watch the movie (RED) the night before...

### **And day five...**

Two snowshoers, a dog and three skiers in the sunshine. We parked on the road at FS rd 46. A 1.6 mile skin up the freshly snow covered, once groomed (before the sleds got to it) road behind a stream of snow sleds. An 1/8 mile before the Red Mt trail we angled up into the woods and followed the ridge north of the stream to a road at c3900'. A mix-up here and once the snowshoers shoed they went for a trek north on the road while the skiers went up the ridge into little tight tree hell.

Just a little bit of coverage lower, getting better higher, but not great for skinning. A few wise (?) words and we were on another much small road at c4550. Again straight up and in 100' the trees opened to a beautiful fluffy basin calling for us to ski it.

Snow check at 5000' had 11" on an ice layer, 1 1/2" another ice layer and another inch a third layer over pencil firm snow. We kept to the treed ridge to the north summit, then traversed to the south summit (10' higher 5890').

The shallower aspects were good, but the steeper (45 degrees plus) could be triggered with effort. So picked our terrain carefully. We put in some nice turns on the shallower pitches with some sunbaked starting at 4900'.

Back in the trees the snow was light and fluffy again. Due to the joys of the trip between the two roads we opted to trek the road out with hoping to assure the snowshoers also got out. Two open creeks, one skier swimming. Okay, just standing there wondering if the water would hurt the skis (lol). Nice light snow interrupted by snowsled tracks, then tracks of a skate skier and soon our buddies snowshoe tracks.

Once on the main road (FS46) it was a mellow glide with a third to half mile easy up to pole or skate. Couldn't have it too lazy. Then another 2 mile gentle glide back to the car.

Wish we'd started an hour earlier. We'd have been ahead of the snow sleds, had sun on the summit (missed by a half hour) and had time for another lap or two.

**Stats:** [Homecourt peak #42](#) (5890')

3.9m, 3701ascent, 4h50min to summit (includes an hour waiting for the group and figuring out how to split (and get back together)

Total, 11.2m, 3850ascent, 6.5hours elapsed.

**Gear:** Avy gear, skis, skins (or snowshoes), ax (not used), trek poles, sunscreen

NWHikers.net

Red Mt (Salmon la Sac) 5880' & 5890' Powfest 2/13/11

**[b][size=15]Red Mt[/size] (5890' & 5880')**

**Salmon la Sac[/b]**

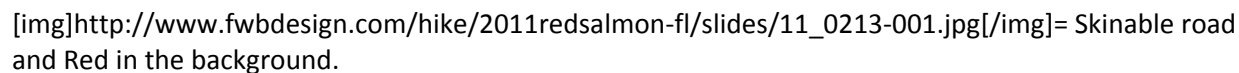
Feb 13, 2011

*[i]Sunshine and powder in the east[/i]*

Dacey, TDD, GeoTom, PiB, Jasper & fwb

Four days in the mountains in a row. Getting back Saturday a message of an idea... A

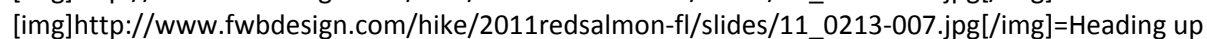
[\[url=http://www.nwhikers.net/forums/viewtopic.php?t=7989304\]](http://www.nwhikers.net/forums/viewtopic.php?t=7989304)TR on NWHikers[/url] last week mentioned they wished they had skis. So, lack of motivation to design our own trip we copied theirs. Maybe good due to a truly not so sweet weather report we decided to head east in the morning. When the weather is crap... head east. Well, stars were out in the early morning so I drove with a smile thinking sunshine and was not disappointed. Looking like a short trip so a leisure start. Buzzed from the last three days of good skiing I was looking forward to some adventure –and the sunshine... Not sure if it helped but I rented and watch the mvie (RED) the night before...

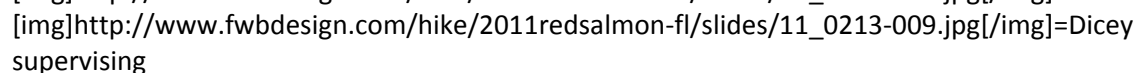
[img]http://www.fwbdesign.com/hike/2011redsalmon-fl/slides/11\_0213-001.jpg[/img]= Skinable road and Red in the background.

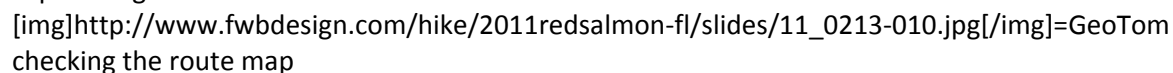
**[b]And day five...[/b]**

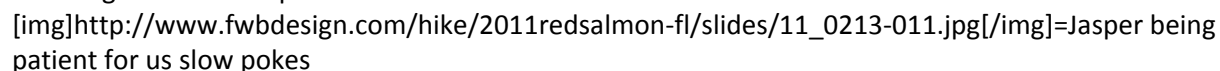
Two snowshoers, a dog and three skiers in the sunshine. We parked on the road at FS rd 46. A 1.6 mile skin up the freshly snow covered, once groomed (before the sleds got to it) road behind a stream of snow sleds. An 1/8 mile before the Red Mt trail we angled up into the woods and followed the ridge north of the stream to a road at c3900'. A mix-up here and once the snowshoers shoed they went for a trek north on the road while the skiers went up the ridge into little tight tree hell.

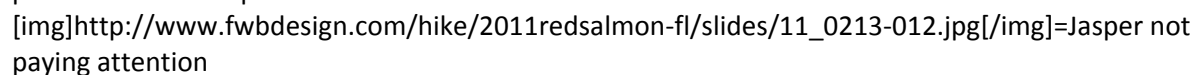
[img]http://www.fwbdesign.com/hike/2011redsalmon-fl/slides/11\_0213-004.jpg[/img]=Road walk

[img]http://www.fwbdesign.com/hike/2011redsalmon-fl/slides/11\_0213-007.jpg[/img]=Heading up

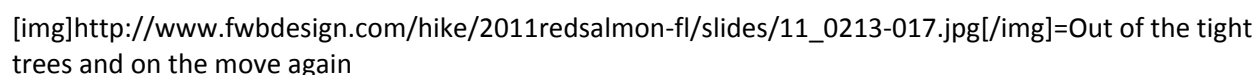
[img]http://www.fwbdesign.com/hike/2011redsalmon-fl/slides/11\_0213-009.jpg[/img]=Dacey supervising

[img]http://www.fwbdesign.com/hike/2011redsalmon-fl/slides/11\_0213-010.jpg[/img]=GeoTom checking the route map

[img]http://www.fwbdesign.com/hike/2011redsalmon-fl/slides/11\_0213-011.jpg[/img]=Jasper being patient for us slow pokes

[img]http://www.fwbdesign.com/hike/2011redsalmon-fl/slides/11\_0213-012.jpg[/img]=Jasper not paying attention

Just a little bit of coverage lower, getting better higher, but not great for skinning. A few wise (?) words and we were on another much small road at c4550. Again straight up and in 100' the trees opened to a beautiful fluffy basin calling for us to ski it.

[img]http://www.fwbdesign.com/hike/2011redsalmon-fl/slides/11\_0213-017.jpg[/img]=Out of the tight trees and on the move again

[img][http://www.fwbdesign.com/hike/2011redsalmn-fl/slides/11\\_0213-023.jpg](http://www.fwbdesign.com/hike/2011redsalmn-fl/slides/11_0213-023.jpg)[/img]=The trees open up

[img][http://www.fwbdesign.com/hike/2011redsalmn-fl/slides/11\\_0213-035-pan.jpg](http://www.fwbdesign.com/hike/2011redsalmn-fl/slides/11_0213-035-pan.jpg)[/img]=Upper basin below the north peak

Snow check at 5000' had 11" on an ice layer, 1 1/2" another ice layer and another inch a third layer over pencil firm snow. We kept to the treed ridge to the north summit, then traversed to the south summit (10' higher 5890').

[img][http://www.fwbdesign.com/hike/2011redsalmn-fl/slides/11\\_0213-079.jpg](http://www.fwbdesign.com/hike/2011redsalmn-fl/slides/11_0213-079.jpg)[/img]=Heading to the south peak

[img][http://www.fwbdesign.com/hike/2011redsalmn-fl/slides/11\\_0213-109.jpg](http://www.fwbdesign.com/hike/2011redsalmn-fl/slides/11_0213-109.jpg)[/img]=Ridge from north to south peak (taken from south peak 5990')

[img][http://www.fwbdesign.com/hike/2011redsalmn-fl/slides/11\\_0213-083-pan.jpg](http://www.fwbdesign.com/hike/2011redsalmn-fl/slides/11_0213-083-pan.jpg)[/img]=Dicey on the south peak taking in the views

The shallower aspects were good, but the steeper (45 degrees plus) could be triggered with effort. So picked our terrain carefully.

[img][http://www.fwbdesign.com/hike/2011redsalmn-fl/slides/11\\_0213-113.jpg](http://www.fwbdesign.com/hike/2011redsalmn-fl/slides/11_0213-113.jpg)[/img]=Niko summit shot

Dicey lets them rip!

[img][http://www.fwbdesign.com/hike/2011redsalmn-fl/slides/11\\_0213-121.jpg](http://www.fwbdesign.com/hike/2011redsalmn-fl/slides/11_0213-121.jpg)[/img]

[img][http://www.fwbdesign.com/hike/2011redsalmn-fl/slides/11\\_0213-122.jpg](http://www.fwbdesign.com/hike/2011redsalmn-fl/slides/11_0213-122.jpg)[/img]

[img][http://www.fwbdesign.com/hike/2011redsalmn-fl/slides/11\\_0213-123.jpg](http://www.fwbdesign.com/hike/2011redsalmn-fl/slides/11_0213-123.jpg)[/img]

[img][http://www.fwbdesign.com/hike/2011redsalmn-fl/slides/11\\_0213-124.jpg](http://www.fwbdesign.com/hike/2011redsalmn-fl/slides/11_0213-124.jpg)[/img]

And Niko too:

[img][http://www.fwbdesign.com/hike/2011redsalmn-fl/slides/11\\_0213-139.jpg](http://www.fwbdesign.com/hike/2011redsalmn-fl/slides/11_0213-139.jpg)[/img]

[img][http://www.fwbdesign.com/hike/2011redsalmn-fl/slides/11\\_0213-132.jpg](http://www.fwbdesign.com/hike/2011redsalmn-fl/slides/11_0213-132.jpg)[/img]

Some nice turns on the shallower pitches with some sunbaked starting at 4900'.

[img][http://www.fwbdesign.com/hike/2011redsalmn-fl/slides/11\\_0213-148.jpg](http://www.fwbdesign.com/hike/2011redsalmn-fl/slides/11_0213-148.jpg)[/img]=How can you not smile with snow and those turns ?

Back in the trees the snow was light and fluffy again. Due to the joys of the trip between the two roads we opted to trek the road out with hoping to assure the snowshoers also got out. Two open creeks, one skier swimming. Okay, just standing there wondering if the water would hurt the skis (lol). Nice light snow interrupted by snowsled tracks, then tracks of a skate skier and soon our buddies snowshoe tracks.

Once on the main road (FS46) it was a mellow glide with a third to half mile easy up to pole or skate. Couldn't have it too lazy. Then another 2 mile gentle glide back to the car.

Wish we'd started an our earlier. We'd have been ahead of the snow sleds, had sun on the summit (missed by a half hour) and had time for another lap or two.

[b]Route: [/b]

[img][http://www.fwbdesign.com/hike/2011redsalmn-fl/slides/red-salmonlasac\\_11\\_0213.JPG](http://www.fwbdesign.com/hike/2011redsalmn-fl/slides/red-salmonlasac_11_0213.JPG)[/img]

[b]Stats: [/b]

[url=<http://www.peakbagger.com/list.aspx?lid=21307&u=ft>]Homecourt peak #42 (5890')[/url]  
3.9m, 3701ascent, 4h50min to summit (includes an hour waiting for the group and figuring out how to split (and get back together)  
Total, 11.2m, 3850ascent, 6.5hours elapsed.

[b]Gear: [/b]

Avy gear, skis, skins (or snowshoes), ax (not used), trek poles, sunscreen